


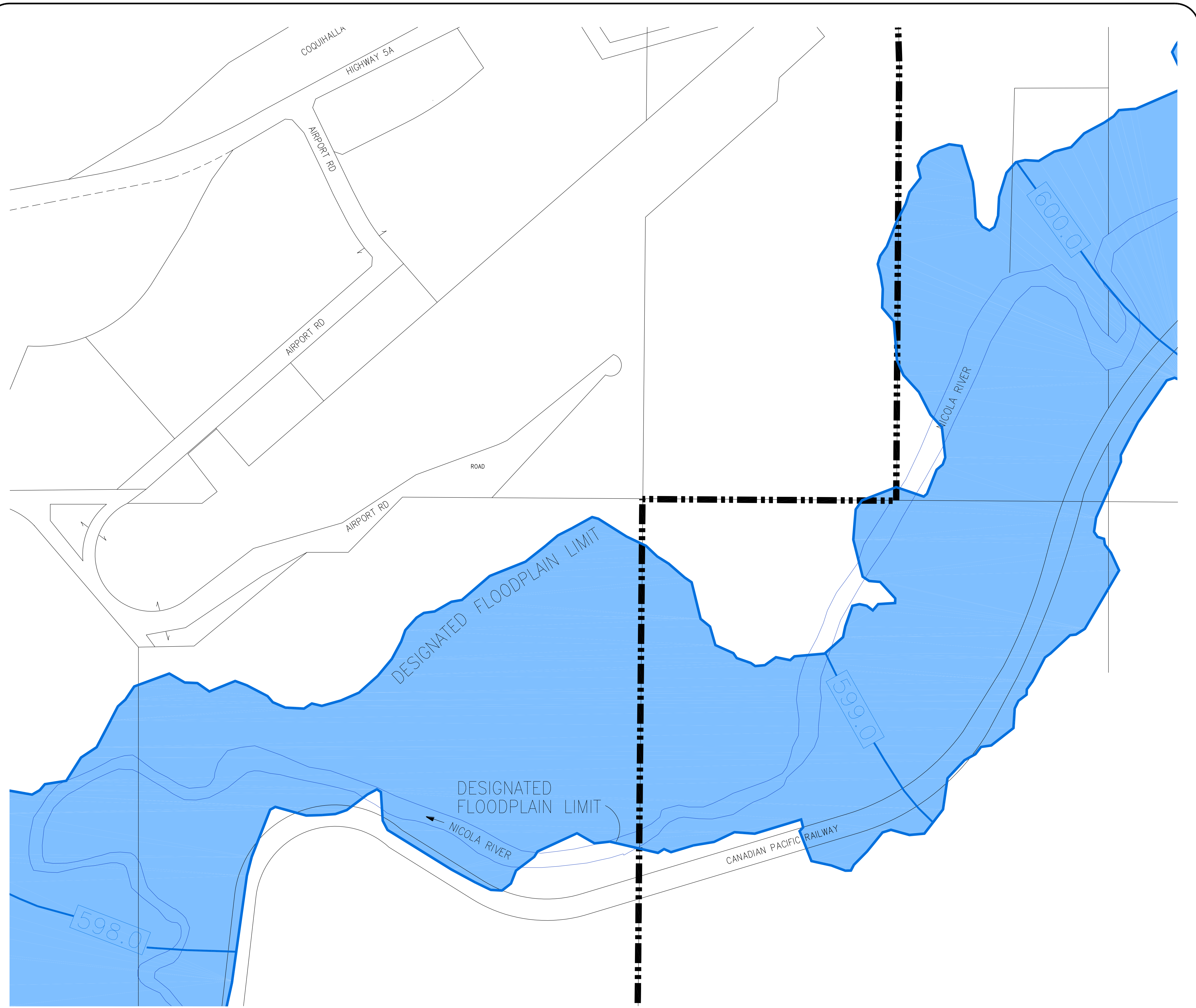
LEGEND

-  DESIGNATED FLOODPLAIN LIMIT
-  200 YEAR FLOOD ELEVATION


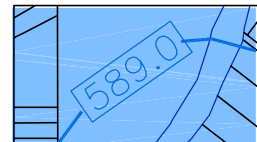


CITY OF MERRITT

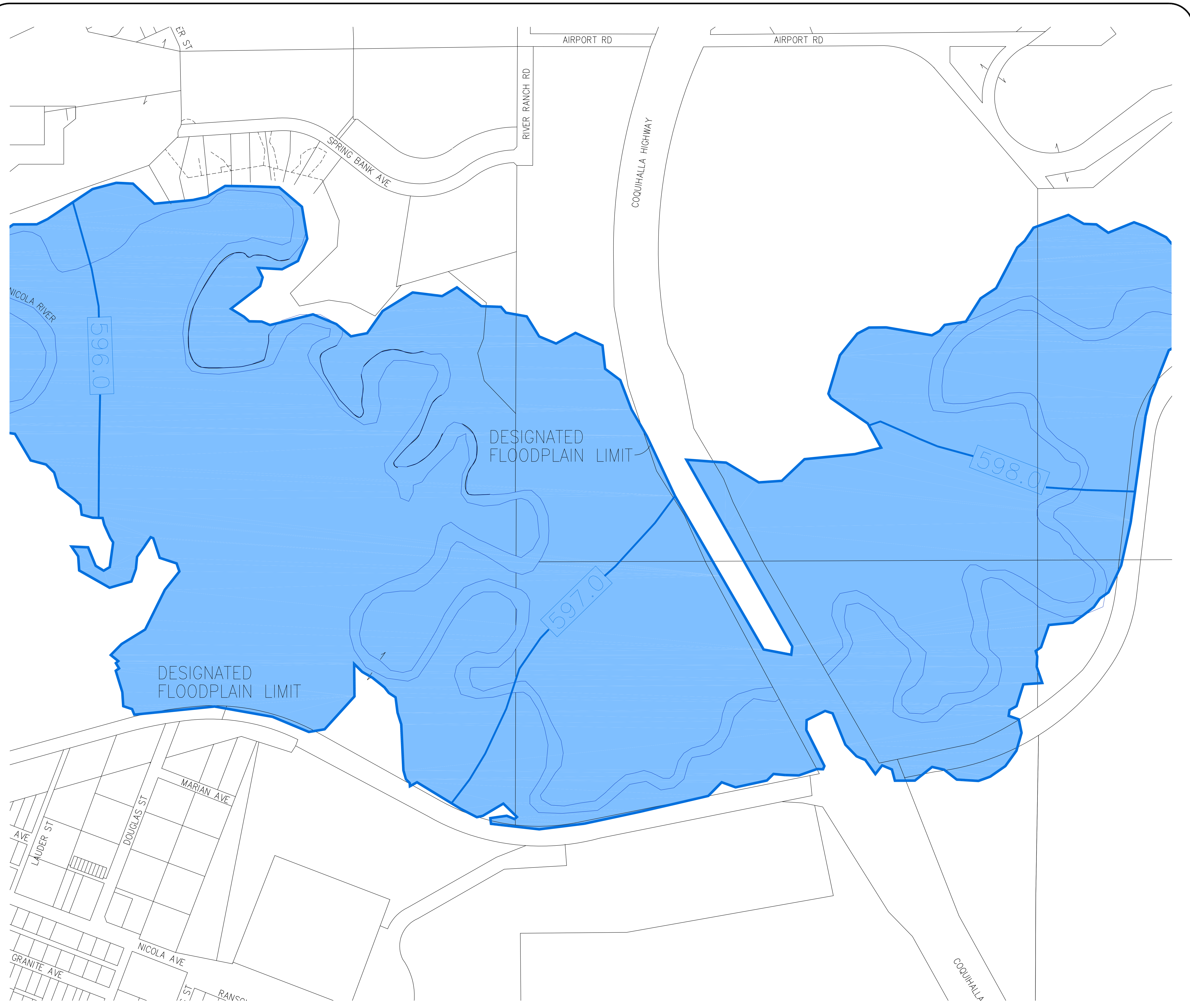
**FLOOD PROTECTION
MEASURES
OVERALL MAP**



LEGEND

-  DESIGNATED FLOODPLAIN LIMIT
-  200 YEAR FLOOD ELEVATION

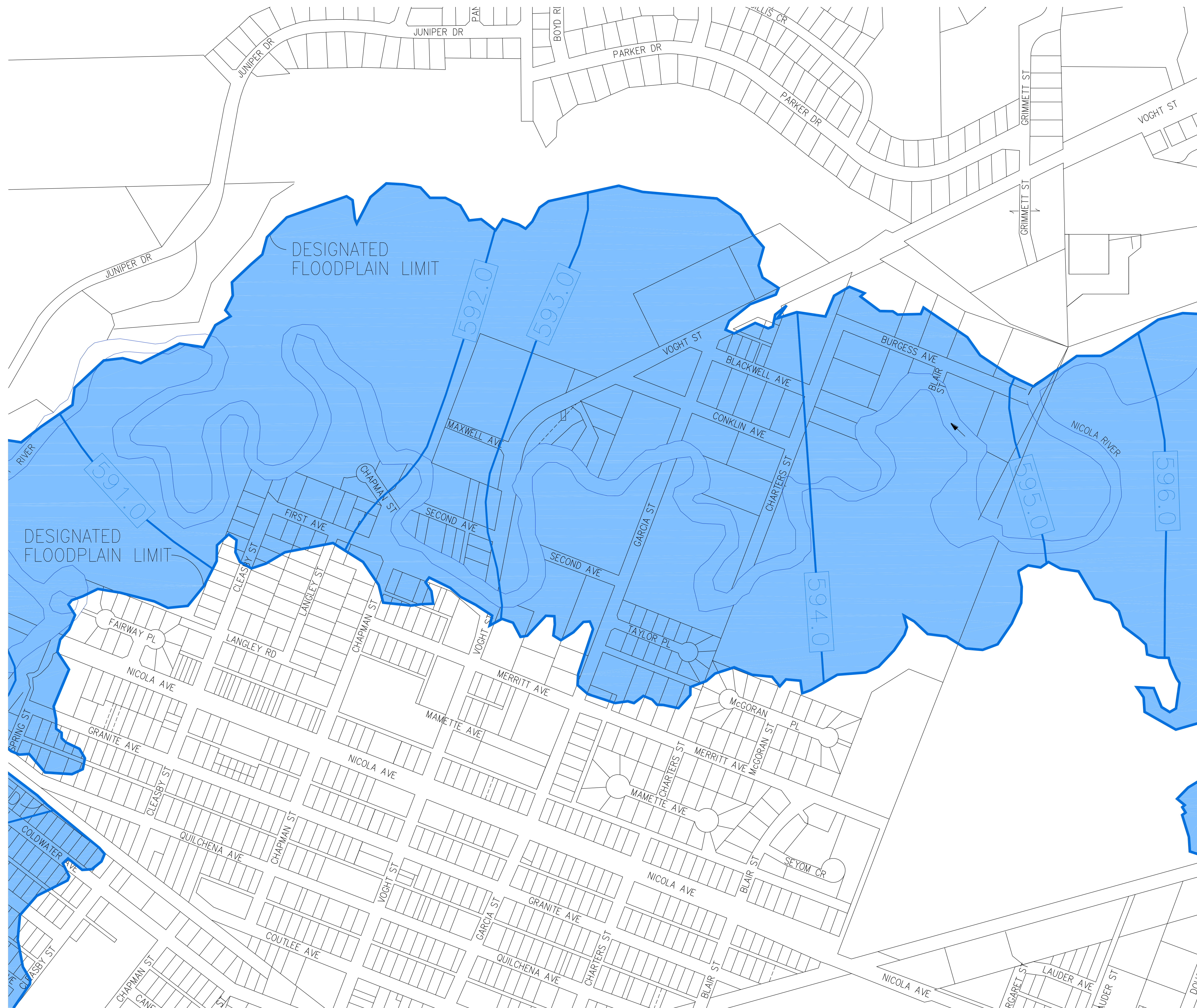
 **CITY OF MERRITT**
FLOOD PROTECTION MEASURES
NICOLA RIVER



LEGEND

-  DESIGNATED FLOODPLAIN LIMIT
-  200 YEAR FLOOD ELEVATION

 **CITY OF MERRITT**
**FLOOD PROTECTION
MEASURES
NICOLA RIVER**



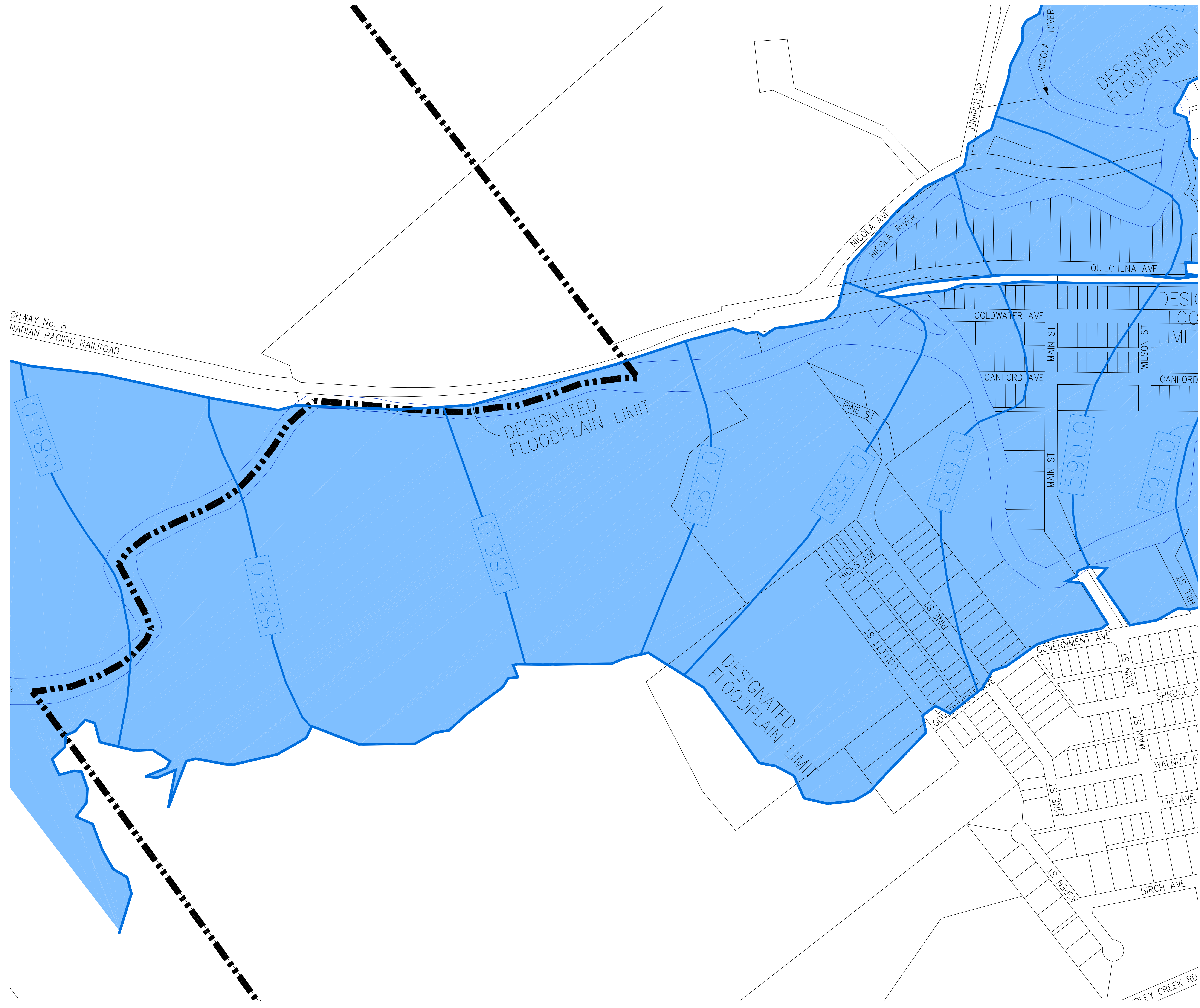
LEGEND

-  DESIGNATED FLOODPLAIN LIMIT
-  200 YEAR FLOOD ELEVATION


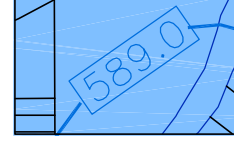


CITY OF MERRITT

**FLOOD PROTECTION
MEASURES
NICOLA RIVER**



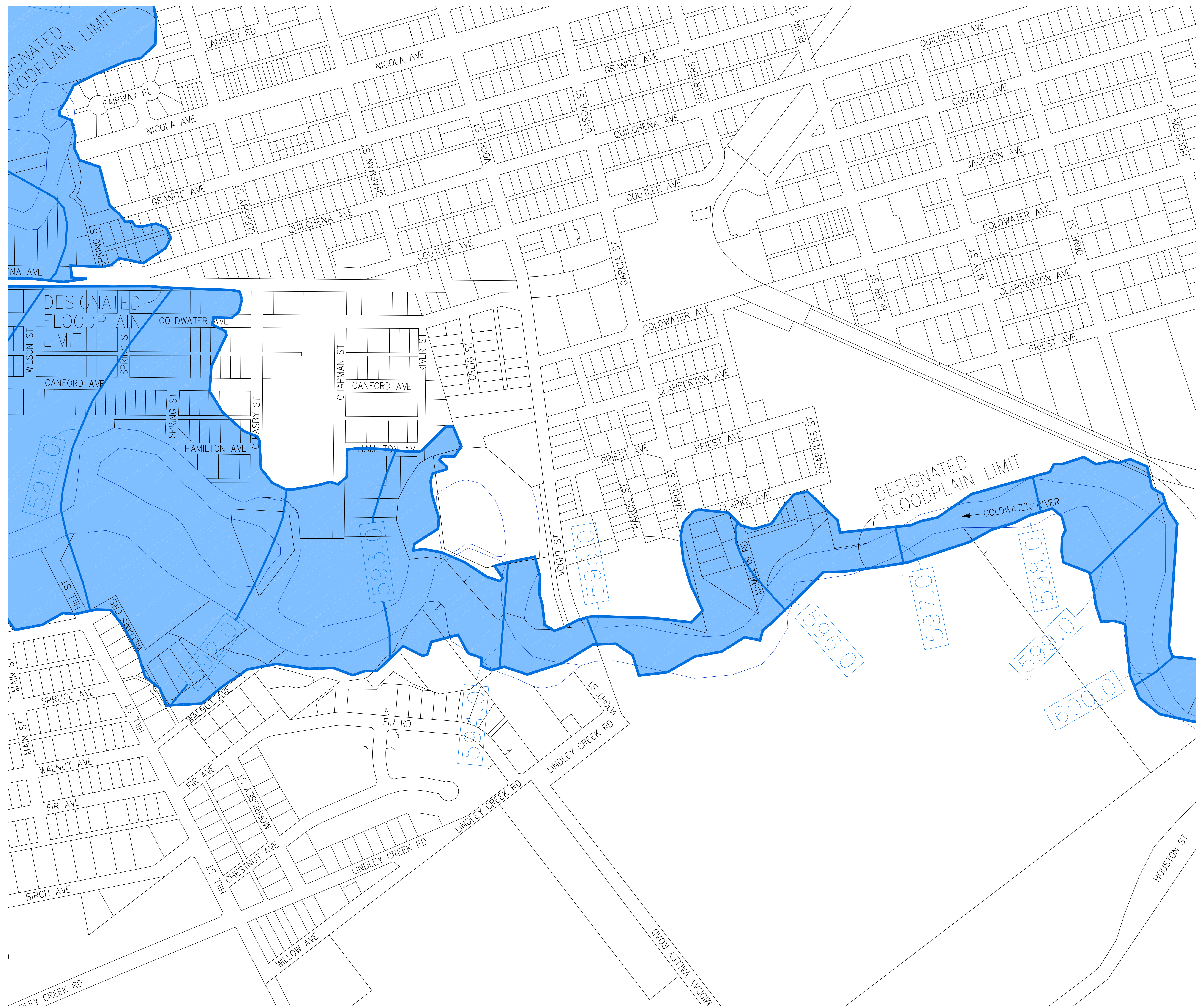
LEGEND

-  DESIGNATED FLOODPLAIN LIMIT
-  200 YEAR FLOOD ELEVATION



CITY OF MERRITT

**FLOOD PROTECTION
MEASURES
NICOLA RIVER**



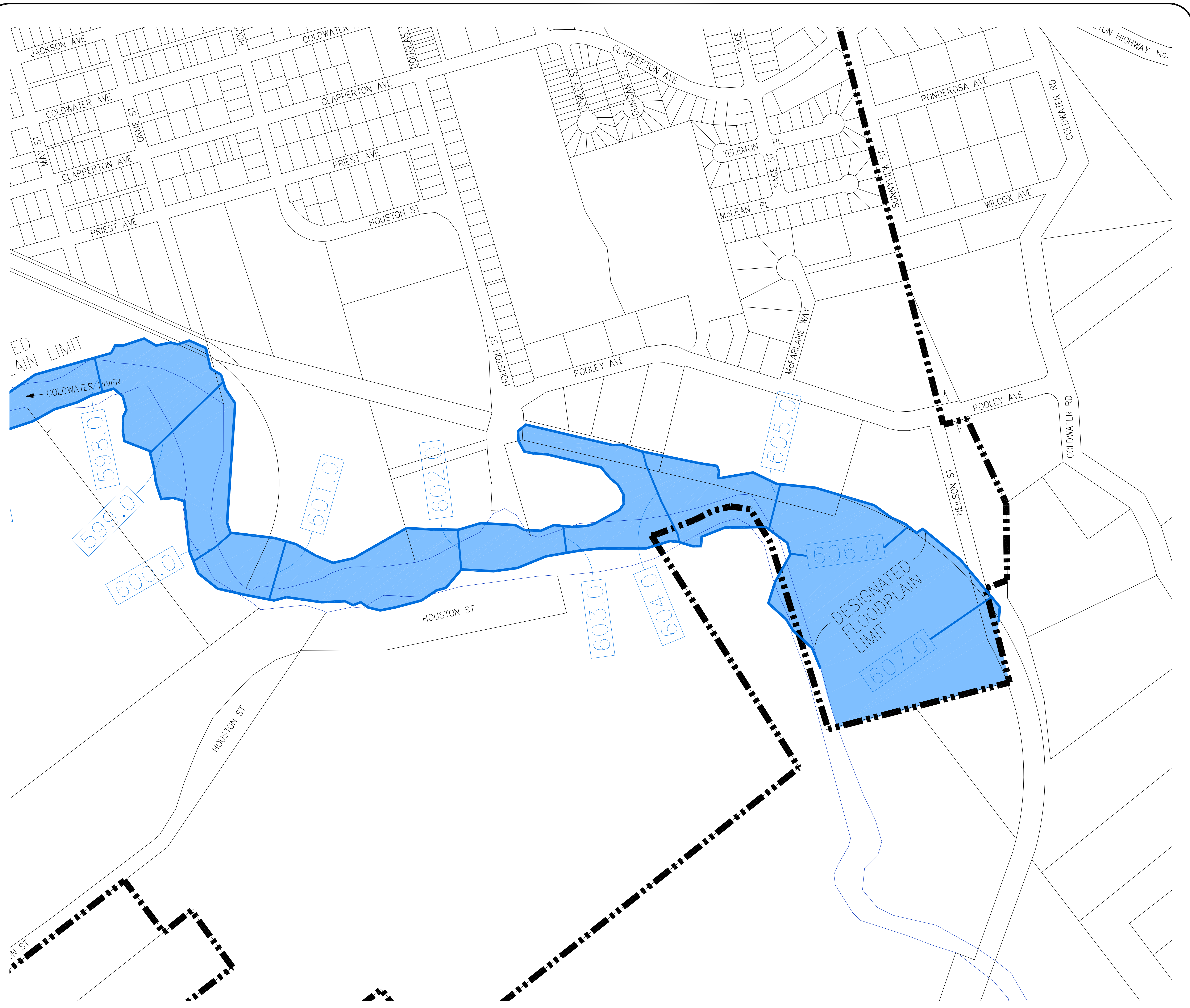
LEGEND

-  DESIGNATED FLOODPLAIN LIMIT
-  200 YEAR FLOOD ELEVATION


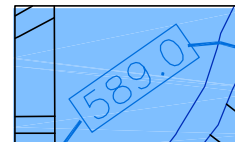
 **CITY OF MERRITT**

FLOOD PROTECTION MEASURES

COLDWATER RIVER



LEGEND

-  DESIGNATED FLOODPLAIN LIMIT
-  200 YEAR FLOOD ELEVATION

 **CITY OF MERRITT**
FLOOD PROTECTION MEASURES
COLDWATER RIVER